



ST. TAMMANY PARISH ASSESSOR
Louis Fitzmorris, CLA

PARISH AND MUNICIPALITY MILLAGE RATES & PARCEL FEES

These charts show changes in municipal and parish millages from 2020 to 2021 in addition to parcel fees. All millages and fees are created by a vote of the people. Municipal millage rates are not subject to Homestead Exemption. A complete millage history may be found on our website.



We are here to serve you.

MUNICIPALITY MILLAGE RATES

CITIES & TOWN MILLAGES	2020 TOTAL MILLAGES	2021 TOTAL MILLAGES
City of Covington	20.01	20.01
City of Mandeville	8.86	8.86
City of Slidell	26.09	26.09
Town of Abita Springs	15.25	15.25
Town of Madisonville	8.55	8.55
Town of Pearl River	9.50	9.50

PARCEL FEES

MISC FEES INCLUDING PARCEL FEES	2020	2021
Timberland Fire Protection	\$.08	\$.08
Drainage District 5 Phase 1 per Acre	\$ 300.00	\$ 300.00
Drainage District II Phase per Acre	\$ 295.50	\$ 295.50
Drainage District 4	\$ 135.00	\$ 135.00
Lighting District 11	\$ 25.00	\$ 25.00
Lighting District 14 Parcel Fee Ashton Oaks	\$ 150.00	\$ 150.00
Lighting District 9	\$ 32.00	\$ 32.00
Lighting District 15	\$ 0.00	\$ 0.00
Fire District 1 Parcel Fee	\$ 39.00	\$ 39.00
Sub-Drainage District 2 Parcel Fee Meadowbrook	\$ 250.00	\$ 250.00
LTC Assessment Fee Others	\$.30	\$.30
LTC Assessment Fee Public Service	\$.40	\$.40
Road Lighting District 10	\$ 50.00	\$ 50.00
Sub-Drainage District 1 of Drainage District 3	\$ 0.00	\$ 0.00
Sub-Drainage District 3 of Gravity Drainage District 5	\$ 200.00	\$ 200.00
Lakeshore Village Master Community Development Dist.	\$1,189.24	\$1,288.49

MILLAGE RATES

PARISH WIDE MILLAGES	2020 TOTAL MILLAGES	2021 TOTAL MILLAGES
Law Enforcement	11.14	11.14
School Debt Service	62.00	62.00
Florida Parish Juvenile Center	2.75	2.75
Drainage Maintenance	1.69	1.69
Library	5.78	5.78
Parish Special Assessor	2.47	2.47
Public Health	1.69	1.69
Mosquito District 2	3.90	3.57 ↓
Animal Shelter	.78	.78
Council on Aging	1.83	1.83
Coroner	3.10	3.10
2020-2021 TAX DISTRICT MILLAGES		
13 - Alimony 1 Rural	2.75	2.75
14 - Alimony 2 City	1.37	1.37
49 - Drainage District 5 Gravity	0.00	0.00
15 - Fire District 1	33.65	35.00 ↑
42 - Fire District 2	20.62	20.62
16 - Fire District 3	34.95	34.95
17 - Fire District 4	25.38	26.00 ↑
18 - Fire District 5	29.68	29.68
19 - Fire District 6	18.98	20.12 ↑
20 - Fire District 7	19.74	19.74
21 - Fire District 8	32.25	32.25
22 - Fire District 9	35.00	35.00
24 - Fire District 11	40.30	40.30
25 - Fire District 12	24.50	25.00 ↑
41 - Fire District 13	28.71	28.71
32 - Lighting District 1	4.05	4.05
33 - Lighting District 4	3.89	3.89
34 - Lighting District 5	0.00	0.00
44 - Lighting District 6	2.09	2.09
35 - Lighting District 7	2.86	2.86
112 - Lighting District 16	0.00	0.00
47 - Northshore Harbor Center	.33	.30 ↓
29 - Recreation District 1	6.90	6.75 ↓
30 - Recreation District 2	0.00	0.00
43 - Recreation District 4	10.61	10.61
110 - Recreation District 6	10.26	10.26
31 - Recreation District 7	0.00	0.00
45 - Recreation District 11	9.23	9.23
46 - Recreation District 12	10.00	10.00
48 - Recreation District 14	9.21	9.21
63 - Slidell Memorial	7.00	6.75 ↓
26 - Water District 2	3.26	5.02 ↑

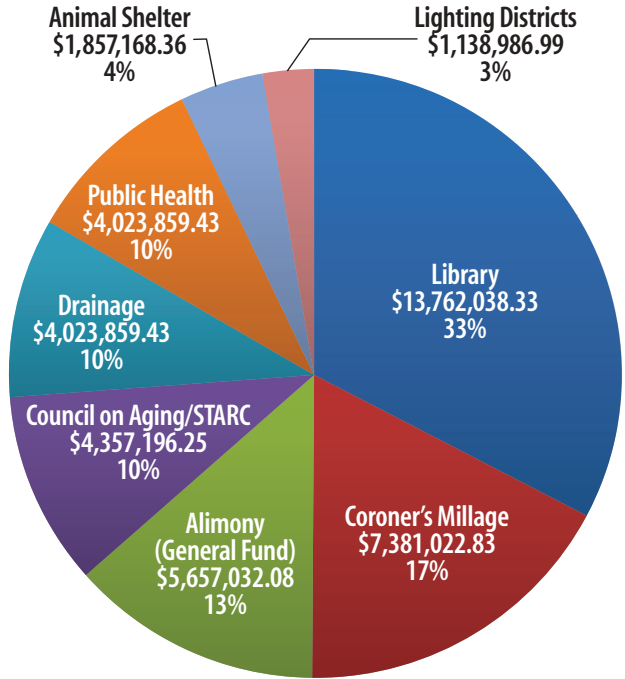
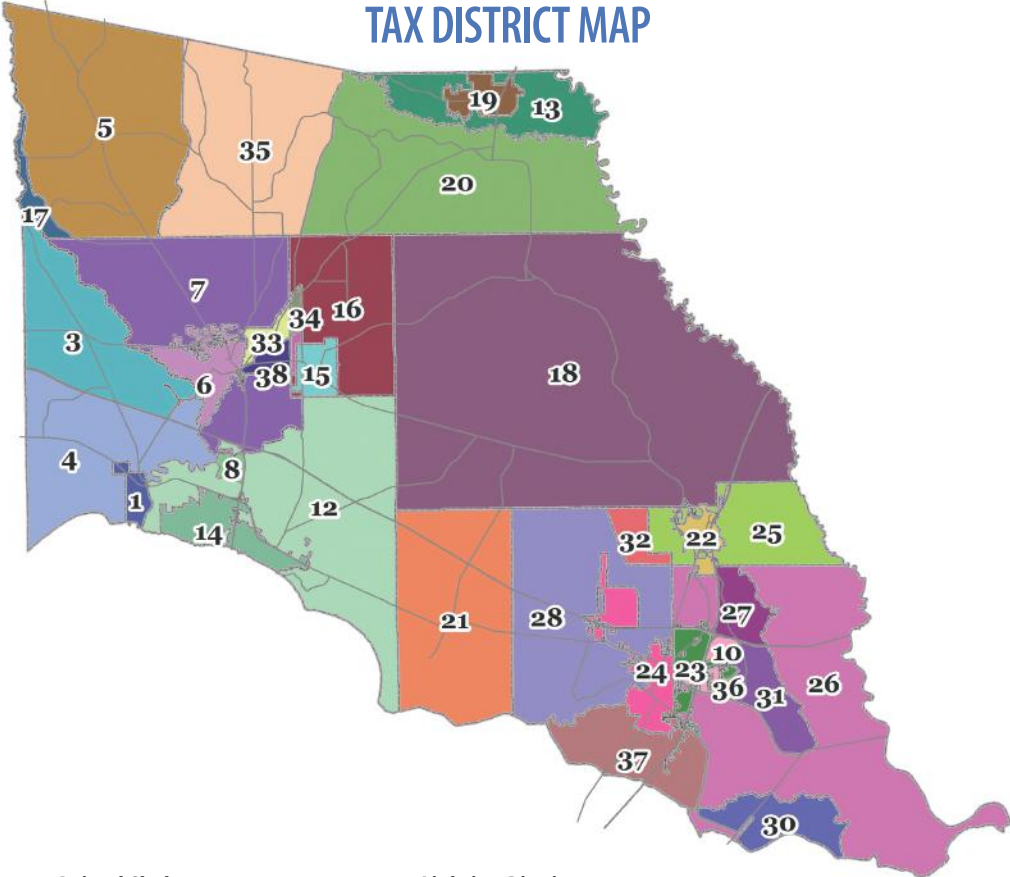
ST. TAMMANY ASSESSOR'S OFFICE

2020-2021 Parishwide Millage Rates and Parcel Fees



www.STPAO.org

TAX DISTRICT MAP



PARISH GOVERNMENT AGENCIES

With the exception of Alimony, all of these are dedicated millages. Meaning, the funds are strictly for these agencies or government functions. Alimony is for maintenance and means that the dollars go into the general fund and can be used for almost any purpose. As you see, of the total tax revenues the parish receives, 13% goes into the parish's general fund.

2021 MILLAGE RATES BY TAX DISTRICT

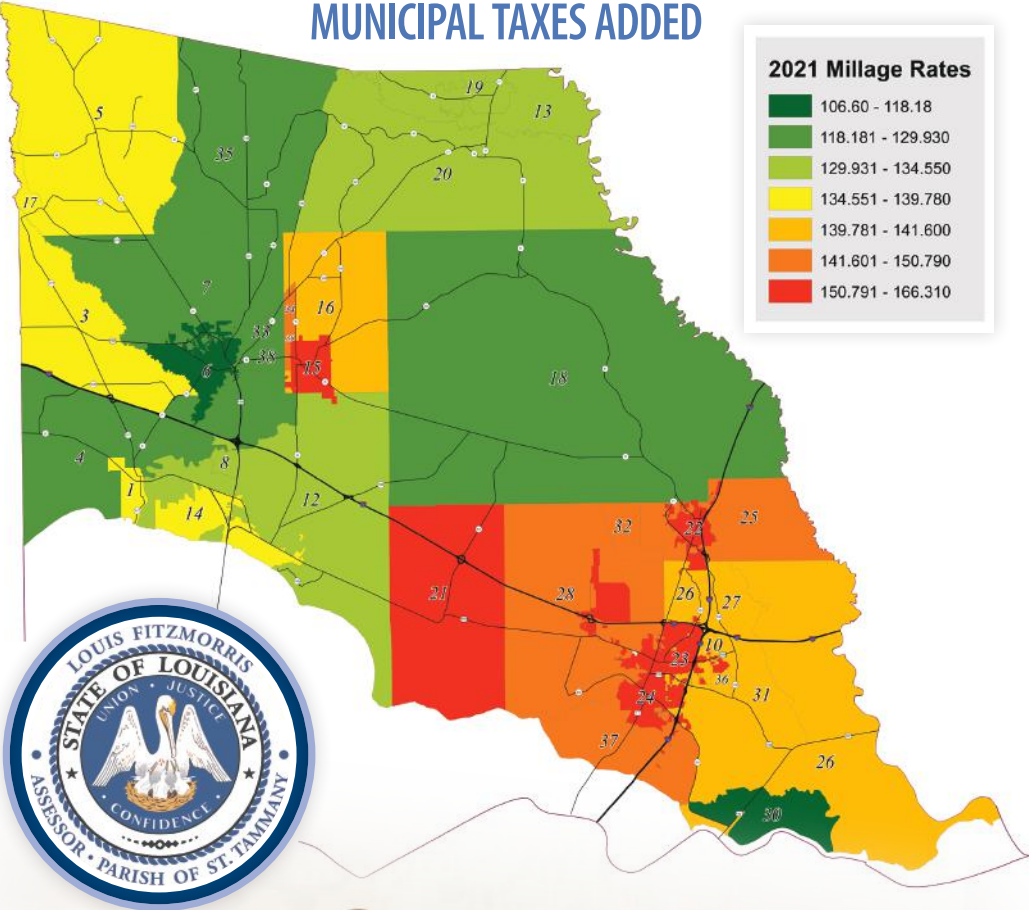
TAX DISTRICT	WARD	PARISH
1	1 - Madisonville	128.00
3	1 - Rural Fire	137.47
4	1 - Rural - Includes TCH & FLWS	129.38
5	2 - RF - Rural Fire, Folsom Area	139.23
6	3 - Covington	98.17
7	3 - Rural (excludes codes 45, 109 & 115)	124.55
8	4 - RC - Country Club and Riverwood	132.30
10	8 - LR - Levee Road District	141.60
12	4 - Rural Mandeville and Lewisburg (excludes code 44)	132.30
13	5 - RN - Rural North - Sun Area	134.55
14	4 - Mandeville	130.92
15	10 - Abita Springs	139.65
16	10 - Rural	141.03
17	2 - RM - Rural Mosquito District	139.23
18	6 - Rural - Includes Hillcrest	126.04
19	5 - Sun	134.55
20	5 - Rural - Bush	134.55
21	7 - Rural - Lacombe - Includes Recreation District 4	155.91
22	8 - PR - Pearl River	145.52
23	8 - S - Slidell	140.22
24	9 - S - Slidell	140.22
25	8 - NF - Rural Fire	146.90
26	8 - RO - Rural Outside Levee	141.60
27	8 - RL - Rural Levee	141.60
28	9 - Rural	145.49
30	8 - ROLF - Outside Levee & Road & Fire	106.60
31	8 - SR - Sub Road	141.60
32	9 - NF - Rural Fire	150.79
33	3 - RW - Rural Water District	129.54
34	10 - RW - Rural Water District	146.05
35	2 - Rural - Lee Road Area	129.93
36	8 - LD - Lighting District	141.60
37	9 - RL - Rural Lighting/Eden Isles	144.46
38	3 - WS - Water and Sewer District	129.57
39	10 - WS - Water and Sewer District	146.05

COVINGTON OFFICE:
985.809.8180
SLIDELL OFFICE:
985.646.1990
EMAIL: Assessor@STPAO.org



We are open to the public
by appointment only.
EMAIL: Appointments@STPAO.org
Se habla español.
www.STPAO.org

PARISHWIDE TAXES BY DISTRICT WITH MUNICIPAL TAXES ADDED



"OUR MISSION IS TO SERVE THE CITIZENS OF ST. TAMMANY
PARISH WITH FAIRNESS, EFFICIENCY AND RESPONSIVENESS."