



PARISH AND MUNICIPALITY MILLAGE RATES & PARCEL FEES

These charts show changes in municipal and parish millages from 2021 to 2022 in addition to parcel fees. All millages and fees are created by a vote of the people. **Municipal millage rates are not subject to Homestead Exemption.**

MUNICIPALITY MILLAGE RATES

CITIES & TOWN MILLAGES	2021 TOTAL MILLAGES	2022 TOTAL MILLAGES
City of Covington	20.01	20.01
City of Mandeville	8.86	8.86
City of Slidell	26.09	26.06 ↓
Town of Abita Springs	15.25	15.25
Town of Madisonville	8.55	8.55
Town of Pearl River	9.50	5.54 ↓

PARCEL FEES

MISC FEES INCLUDING PARCEL FEES	2021	2022
Timberland Fire Protection	\$.08	\$.08
Drainage District 5 Phase 1 per Acre	\$ 300.00	\$ 300.00
Drainage District II Phase per Acre	\$ 295.50	\$ 295.50
Drainage District 4	\$ 135.00	\$ 135.00
Lighting District 11	\$ 25.00	\$ 25.00
Lighting District 14 Parcel Fee Ashton Oaks	\$ 150.00	\$ 150.00
Lighting District 9	\$ 32.00	\$ 32.00
Lighting District 15	\$ 0.00	\$ 0.00
Fire District 1 Parcel Fee	\$ 39.00	\$ 39.00
Sub-Drainage Dist. 2 Parcel Fee Meadowbrook	\$ 250.00	\$ 250.00
LTC Assessment Fee Others	\$.30	\$.30
LTC Assessment Fee Public Service	\$.40	\$.40
Road Lighting Dist. 10	\$ 50.00	\$ 50.00
Sub-Drainage Dist. 1 of Drainage Dist. 3	\$ 0.00	\$ 0.00
Sub-Drainage Dist. 3 of Gravity Drainage Dist. 5	\$ 200.00	\$ 200.00
Lakeshore Village Master Community Dev. Dist.	\$1,288.49	*

*Parcel Fee determined by District, ranging from \$961.64 to \$1,441.96.

MILLAGE RATES

A complete millage history
may be found on our website.



PARISH WIDE MILLAGES	2021 TOTAL MILLAGES	2022 TOTAL MILLAGES
Law Enforcement	11.14	11.14
School Debt Service	62.00	62.00
Florida Parish Juvenile Center	2.75	2.75
Drainage Maintenance	1.69	1.69
Library	5.78	5.78
Parish Special Assessor	2.47	2.49 ↑
Public Health	1.69	1.78 ↑
Mosquito District 2	3.57	3.35 ↓
Animal Shelter	.78	1.00 ↑
Council on Aging	1.83	1.83
Coroner	3.10	3.10
2021-2022 TAX DISTRICT MILLAGES		
13 - Alimony 1 Rural	2.75	2.89 ↑
14 - Alimony 2 City	1.37	1.44 ↑
49 - Drainage District 5 Gravity	0.00	0.00
15 - Fire District 1	35.00	35.00
42 - Fire District 2	20.62	20.62
16 - Fire District 3	34.95	34.95
17 - Fire District 4	26.00	26.00
18 - Fire District 5	29.68	29.68
19 - Fire District 6	20.12	20.12
20 - Fire District 7	19.74	20.06 ↑
21 - Fire District 8	32.25	34.18 ↑
22 - Fire District 9	35.00	35.00
24 - Fire District 11	40.30	40.30
25 - Fire District 12	25.00	25.00
41 - Fire District 13	28.71	28.71
32 - Lighting District 1	4.05	4.05
33 - Lighting District 4	3.89	3.89
34 - Lighting District 5	0.00	0.00
44 - Lighting District 6	2.09	2.09
35 - Lighting District 7	2.86	2.86
112 - Lighting District 16	0.00	0.00
47 - Northshore Harbor Center	.30	.25 ↓
29 - Recreation District 1	6.75	6.75
30 - Recreation District 2	0.00	0.00
43 - Recreation District 4	10.61	10.00 ↓
110 - Recreation District 6	10.26	10.75 ↑
31 - Recreation District 7	0.00	0.00
45 - Recreation District 11	9.23	9.23
46 - Recreation District 12	10.00	10.00
48 - Recreation District 14	9.21	9.21
63 - Slidell Memorial	6.75	6.75
26 - Water District 2	5.02	4.13 ↓

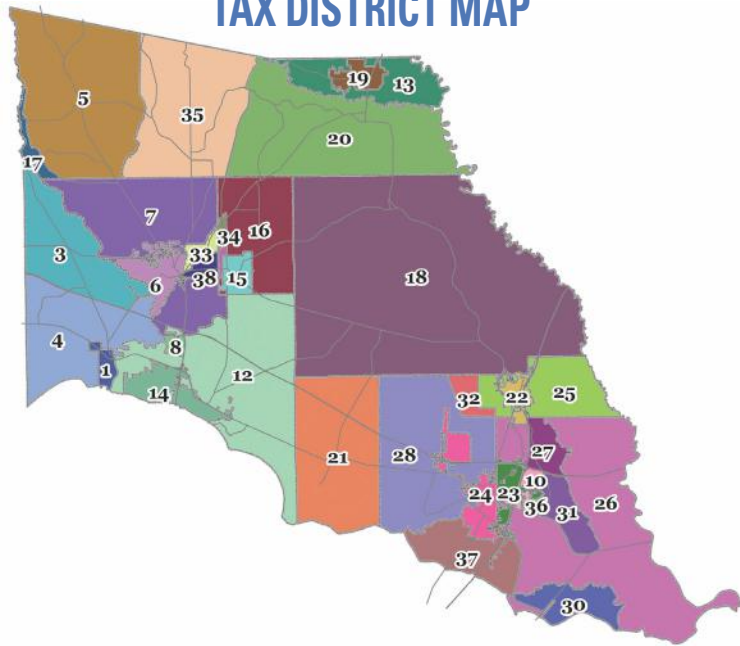
ST. TAMMANY ASSESSOR'S OFFICE

2021-2022 Parishwide Millage Rates and Parcel Fees



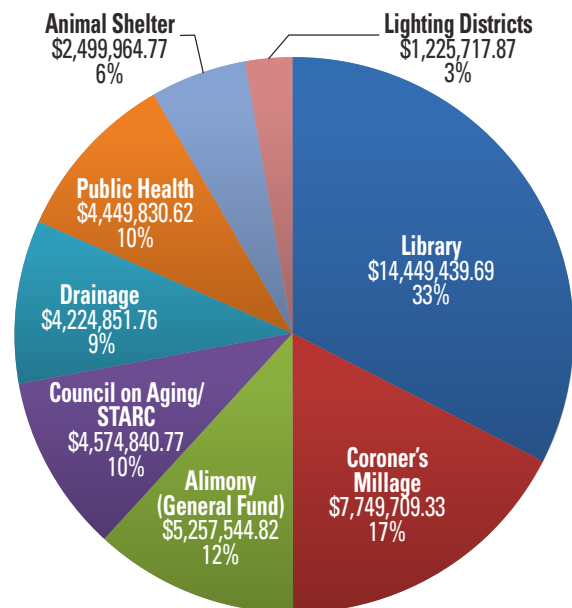
www.STPAO.org

TAX DISTRICT MAP



PARISH GOVERNMENT AGENCIES

With the exception of Alimony, all of these are dedicated millages. Meaning, the funds are strictly for these agencies or government functions. Alimony is for maintenance and means that the dollars go into the general fund and can be used for almost any purpose. As you see, of the total tax revenues the parish receives, 12% goes into the parish's general fund.



2022 MILLAGE RATES BY TAX DISTRICT

TAX DISTRICT	WARD	PARISH
1	1 - Madisonville	136.73*
3	1 - Rural Fire	137.72
4	1 - Rural - Includes TCH & FLWS	129.63
5	2 - RF - Rural Fire, Folsom Area	139.48
6	3 - Covington	118.36*
7	3 - Rural (excludes codes 45, 109 & 115)	124.80
8	4 - RC - Country Club and Riverwood	132.55
10	8 - LR - Levee Road District	141.80
12	4 - Rural Mandeville & Lewisburg (excludes code 44)	132.55
13	5 - RN - Rural North - Sun Area	134.80
14	4 - Mandeville	139.96*
15	10 - Abita Springs	157.01*
16	10 - Rural	143.21
17	2 - RM - Rural Mosquito District	139.48
18	6 - Rural - Includes Hillcrest	126.61
19	5 - Sun	134.80
20	5 - Rural - Bush	134.80
21	7 - Rural - Lacombe - Includes Recreation Dist. 4	155.55
22	8 - PR - Pearl River	151.19*
23	8 - S - Slidell	166.41*
24	9 - S - Slidell	166.41*
25	8 - NF - Rural Fire	147.10
26	8 - RO - Rural Outside Levee	141.80
27	8 - RL - Rural Levee	141.80
28	9 - Rural	145.69
30	8 - ROLF - Outside Levee & Road & Fire	106.80
31	8 - SR - Sub Road	141.80
32	9 - NF - Rural Fire	150.99
33	3 - RW - Rural Water District	128.93
34	10 - RW - Rural Water District	147.34
35	2 - Rural - Lee Road Area	130.67
36	8 - LD - Lighting District	141.80
37	9 - RL - Rural Lighting/Eden Isles	144.66
38	3 - WS - Water and Sewer District	128.93
39	10 - WS - Water and Sewer District	147.34

*Municipal millages included.

COVINGTON OFFICE:
985.809.8180

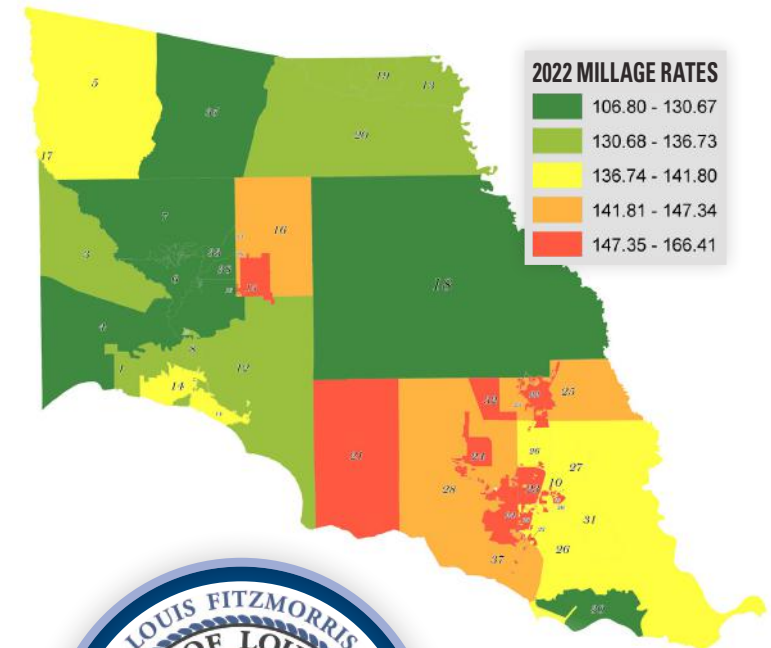


SLIDELL OFFICE:
985.646.1990

EMAIL: Assessor@STPAO.org **Se habla español.**

www.STPAO.org

PARISHWIDE MILLAGES BY DISTRICT WITH MUNICIPAL MILLAGES ADDED



**"OUR MISSION
IS TO SERVE THE
CITIZENS OF ST.
TAMMANY PARISH
WITH FAIRNESS,
EFFICIENCY AND
RESPONSIVENESS."**



ST. TAMMANY PARISH ASSESSOR
Louis Fitzmorris, CLA

We are here to serve you.