



## PARISH AND MUNICIPALITY MILLAGE RATES & PARCEL FEES

These charts show changes in municipal and parish millages from 2023 to 2024, along with parcel fees. All are either constitutional or were approved by a vote of the people. Red indicates the taxing body did not roll back its millage, resulting in a tax increase. Green indicates the taxing body **rolled back its millage, reducing taxes.**

### MUNICIPALITY MILLAGE RATES

| CITIES & TOWN MILLAGES | 2023 TOTAL MILLAGES | 2024 TOTAL MILLAGES |
|------------------------|---------------------|---------------------|
| City of Covington      | 20.01               | 19.49 ↓             |
| City of Mandeville     | 8.86                | 8.21 ↓              |
| City of Slidell        | 26.06               | 25.05 ↓             |
| Town of Abita Springs  | 15.25               | 14.49 ↓             |
| Town of Madisonville   | 8.55                | 8.30 ↓              |
| Town of Pearl River    | 5.54                | 5.35 ↓              |

*Municipal millage rates are not subject to Homestead Exemption.*

### PARCEL FEES

| MISC FEES INCLUDING PARCEL FEES                  | 2023       | 2024     |
|--|------------|----------|
| Timberland Fire Protection                       | \$ .08     | \$ .08   |
| Drainage District 5 Phase 1 per Acre             | \$ 300.00  | \$300.00 |
| Drainage District II Phase per Acre              | \$ 295.50  | \$295.50 |
| Drainage District 4                              | \$ 253.00  | \$253.00 |
| Lighting District 11                             | \$ 25.00   | \$ 25.00 |
| Lighting District 14 Parcel Fee Ashton Oaks      | \$ 150.00  | \$150.00 |
| Lighting District 9                              | \$ 32.00   | \$ 32.00 |
| Fire District 1 Parcel Fee                       | \$ 39.00   | \$ 39.00 |
| Sub-Drainage Dist. 2 Parcel Fee Meadowbrook      | \$ 250.00  | \$250.00 |
| LTC Assessment Fee Others                        | \$ .30     | \$ .30   |
| LTC Assessment Fee Public Service                | \$ .40     | \$ .40   |
| Road Lighting Dist. 10                           | \$ 50.00   | \$ 50.00 |
| Sub-Drainage Dist. 3 of Gravity Drainage Dist. 5 | \$ 200.00  | \$200.00 |
| Lakeshore Village Master Community Dev. Dist.    | \$1,288.49 | *        |
| Tamanend CDD                                     | \$ 269.99  | *        |

*\*Parcel Fee determined by District, ranging from \$215.12.64 to \$1,086.32.*

## MILLAGE RATES

A complete millage history may be found on our website.



| PARISH WIDE MILLAGES            | 2023  | 2024      |
|---------------------------------|-------|-----------|
| Law Enforcement                 | 11.14 | 10.31 ↓   |
| Public School                   | 62.00 | 58.34 ↓   |
| Florida Parish Juvenile Center  | 2.75  | 2.49 ↓    |
| Drainage Maintenance            | 1.69  | 1.56 ↓    |
| Library                         | 5.78  | 5.35 ↓    |
| Assessor                        | 2.49  | 2.31 ↓    |
| Public Health                   | 1.78  | Expired ↓ |
| Mosquito District 2             | 3.35  | 3.10 ↓    |
| Animal Shelter                  | 1.00  | .93 ↓     |
| Council on Aging                | 1.83  | 1.69 ↓    |
| Coroner                         | 3.10  | 2.66 ↓    |
| 2023-2024 TAX DISTRICT MILLAGES |       |           |
| 13 - Alimony 1 Rural            | 2.89  | 2.89 ↑    |
| 14 - Alimony 2 City             | 1.44  | 1.44 ↑    |
| 15 - Fire District 1            | 35.00 | 32.41 ↓   |
| 42 - Fire District 2            | 20.62 | 19.09 ↓   |
| 16 - Fire District 3            | 34.95 | 34.95 ↑   |
| 17 - Fire District 4            | 26.00 | 26.00 ↑   |
| 18 - Fire District 5            | 29.68 | 27.48 ↓   |
| 19 - Fire District 6            | 20.12 | 18.63 ↓   |
| 20 - Fire District 7            | 20.06 | 18.58 ↓   |
| 21 - Fire District 8            | 34.18 | 31.65 ↓   |
| 22 - Fire District 9            | 35.00 | 35.00 ↑   |
| 24 - Fire District 11           | 43.00 | 43.00 *   |
| 25 - Fire District 12           | 25.00 | 25.00 ↑   |
| 41 - Fire District 13           | 28.71 | 27.74 ↓   |
| 44 - Lighting District 6        | 2.09  | 1.94 ↓    |
| 47 - Northshore Harbor Center   | .25   | Expired ↓ |
| 29 - Recreation District 1      | 6.75  | 6.75**    |
| 30 - Recreation District 2      | 0.00  | 4.00      |
| 43 - Recreation District 4      | 10.00 | 9.26 ↓    |
| 110 - Recreation District 6     | 10.75 | 10.31 ↓   |
| 45 - Recreation District 11     | 10.00 | 9.26 ↓    |
| 46 - Recreation District 12     | 10.00 | 9.26 ↓    |
| 48 - Recreation District 14     | 9.21  | 8.86 ↓    |
| 63 - Slidell Memorial           | 6.75  | 6.75***   |
| 26 - Water District 2           | 4.03  | 4.02 ↓    |

\* No adjusted millage rate/no roll back

\*\* New millage (renewed and consolidated)

\*\*\* Bonds exempt from reassessment

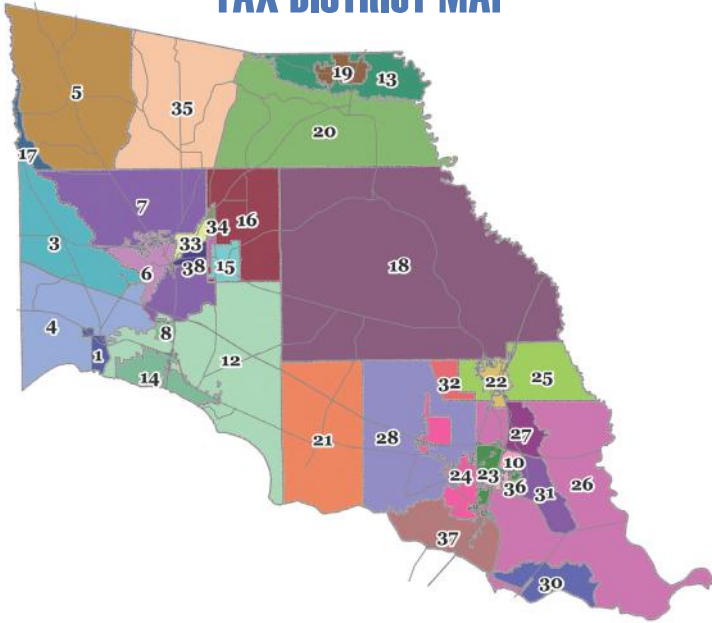
ST. TAMMANY PARISH  
ASSESSOR'S OFFICE

# 2023-2024 Parishwide Millage Rates and Parcel Fees



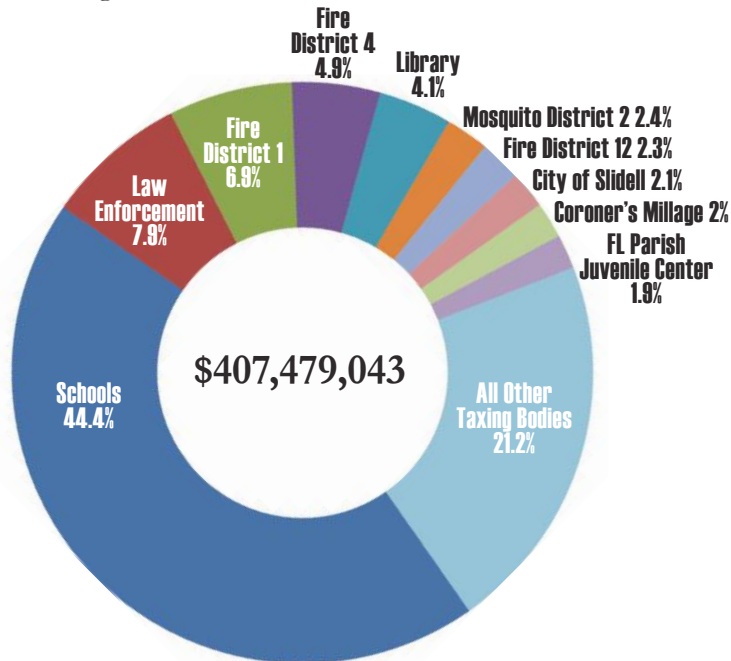
www.STPAO.org

## TAX DISTRICT MAP



## 2024 PERCENTAGE OF ALL REVENUE

Except for Alimony, which goes into the general fund for almost any use, all other funds are dedicated millages strictly allocated to specific agencies or government functions. In 2024, St. Tammany Parish received a total tax revenue of **\$407,479,043**. Percentages of the revenue distribution for the top taxing bodies are shown below.



## 2024 MILLAGE RATES BY TAX DISTRICT

| TAX DISTRICT | WARD  | PARISH  |
|--------------|---|---------|
| 1            | 1 - Madisonville                                    | 126.43* |
| 3            | 1 - Rural Fire                                      | 128.23  |
| 4            | 1 - Rural - Includes TCH & FLWS                     | 119.58  |
| 5            | 2 - RF - Rural Fire, Folsom Area                    | 128.37  |
| 6            | 3 - Covington                                       | 109.67* |
| 7            | 3 - Rural (excludes codes 45, 109 & 115)            | 116.63  |
| 8            | 4 - RC - Country Club and Riverwood                 | 124.38  |
| 10           | 8 - LR - Levee Road District                        | 130.79  |
| 12           | 4 - Rural Mandeville & Lewisburg (excludes code 44) | 124.38  |
| 13           | 5 - RN - Rural North - Sun Area                     | 126.63  |
| 14           | 4 - Mandeville                                      | 131.14* |
| 15           | 10 - Abita Springs                                  | 145.58* |
| 16           | 10 - Rural  | 132.54  |
| 17           | 2 - RM - Rural Mosquito District                    | 128.37  |
| 18           | 6 - Rural - Includes Hillcrest                      | 116.96  |
| 19           | 5 - Sun   | 126.63  |
| 20           | 5 - Rural - Bush                                    | 126.63  |
| 21           | 7 - Rural - Lacombe - Includes Recreation Dist. 4   | 142.59  |
| 22           | 8 - PR - Pearl River                                | 145.28* |
| 23           | 8 - S - Slidell                                     | 154.39* |
| 24           | 9 - S - Slidell                                     | 154.39* |
| 25           | 8 - NF - Rural Fire                                 | 141.38  |
| 26           | 8 - RO - Rural Outside Levee                        | 130.79  |
| 27           | 8 - RL - Rural Levee                                | 130.79  |
| 28           | 9 - Rural   | 130.79  |
| 30           | 8 - ROLF - Outside Levee & Road & Fire              | 98.38   |
| 31           | 8 - SR - Sub Road                                   | 130.79  |
| 32           | 9 - NF - Rural Fire                                 | 141.38  |
| 33           | 3 - RW - Rural Water District                       | 120.65  |
| 34           | 10 - RW - Rural Water District                      | 136.56  |
| 35           | 2 - Rural - Lee Road Area                           | 120.57  |
| 36           | 8 - LD - Lighting District                          | 130.79  |
| 37           | 9 - RL - Rural Lighting/Eden Isles                  | 130.79  |
| 38           | 3 - WS - Water and Sewer District                   | 120.65  |
| 39           | 10 - WS - Water and Sewer District                  | 136.56  |

\*Municipal millages included.

Recreation Districts 1, 4 & 11 include areas beyond their district.

COVINGTON OFFICE:  
**985.809.8180**

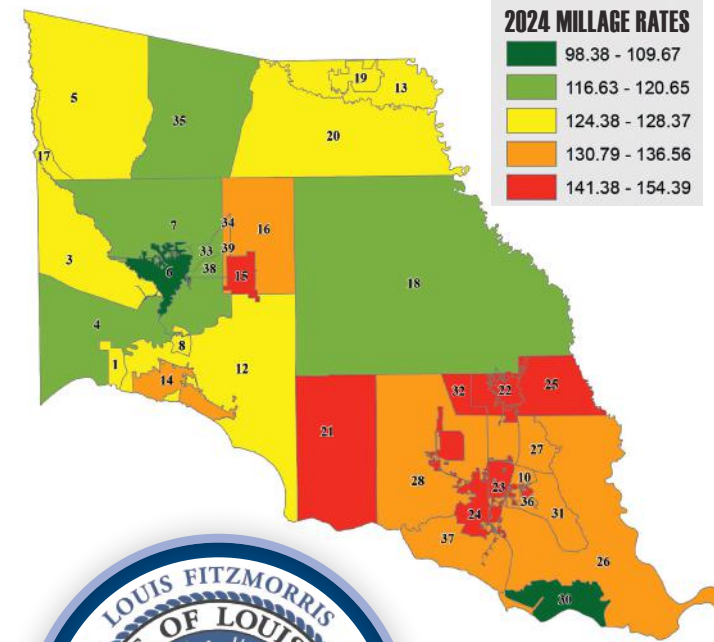


SLIDELL OFFICE:  
**985.646.1990**

EMAIL: [Assessor@STPAO.org](mailto:Assessor@STPAO.org) Se habla español.

[www.STPAO.org](http://www.STPAO.org)

## PARISHWIDE MILLAGES BY DISTRICT WITH MUNICIPAL MILLAGES ADDED



**"OUR MISSION  
IS TO SERVE THE  
CITIZENS OF ST.  
TAMMANY PARISH  
WITH FAIRNESS,  
EFFICIENCY AND  
RESPONSIVENESS."**



ST. TAMMANY PARISH ASSESSOR  
**Louis Fitzmorris, CLA**

**We are here to serve you.**