



PARISH AND MUNICIPALITY MILLAGE RATES & PARCEL FEES

These charts show changes in municipal and parish millages from 2023 to 2024, along with parcel fees. All are either constitutional or were approved by a vote of the people. Red indicates the taxing body did not roll back its millage, resulting in a tax increase. Green indicates the taxing body **rolled back its millage, reducing taxes.**

MUNICIPALITY MILLAGE RATES

CITIES & TOWN MILLAGES	2023 TOTAL MILLAGES	2024 TOTAL MILLAGES
City of Covington	20.01	19.49 ↓
City of Mandeville	8.86	8.21 ↓
City of Slidell	26.06	25.05 ↓
Town of Abita Springs	15.25	14.49 ↓
Town of Madisonville	8.55	8.30 ↓
Town of Pearl River	5.54	5.35 ↓

Municipal millage rates are not subject to Homestead Exemption.

PARCEL FEES

MISC FEES INCLUDING PARCEL FEES	2023	2024
Timberland Fire Protection	\$.08	\$.08
Drainage District 5 Phase 1 per Acre	\$ 300.00	\$ 300.00
Drainage District II Phase per Acre	\$ 295.50	\$ 295.50
Drainage District 4	\$ 253.00	\$ 253.00
Lighting District 11	\$ 25.00	\$ 25.00
Lighting District 14 Parcel Fee Ashton Oaks	\$ 150.00	\$ 150.00
Lighting District 9	\$ 32.00	\$ 32.00
Fire District 1 Parcel Fee	\$ 39.00	\$ 39.00
Sub-Drainage Dist. 2 Parcel Fee Meadowbrook	\$ 250.00	\$ 250.00
LTC Assessment Fee Others	\$.30	\$.30
LTC Assessment Fee Public Service	\$.40	\$.40
Road Lighting Dist. 10	\$ 50.00	\$ 50.00
Sub-Drainage Dist. 3 of Gravity Drainage Dist. 5	\$ 200.00	\$ 200.00
Lakeshore Village Master Community Dev. Dist.	\$1,288.49	*
Tamanend CDD	\$ 269.99	*

**Parcel Fee determined by District, ranging from \$215.12.64 to \$1,086.32.*

MILLAGE RATES

A complete millage history may be found on our website.



PARISH WIDE MILLAGES	2023	2024
Law Enforcement	11.14	10.31 ↓
Public School	62.00	58.34 ↓
Florida Parish Juvenile Center	2.75	2.49 ↓
Drainage Maintenance	1.69	1.56 ↓
Library	5.78	5.35 ↓
Assessor	2.49	2.31 ↓
Public Health	1.78	Expired ↓
Mosquito District 2	3.35	3.10 ↓
Animal Shelter	1.00	.93 ↓
Council on Aging	1.83	1.69 ↓
Coroner	3.10	2.66 ↓
2023-2024 TAX DISTRICT MILLAGES		
13 - Alimony 1 Rural	2.89	2.89 ↑
14 - Alimony 2 City	1.44	1.44 ↑
15 - Fire District 1	35.00	32.41 ↓
42 - Fire District 2	20.62	19.09 ↓
16 - Fire District 3	34.95	34.95 ↑
17 - Fire District 4	26.00	26.00 ↑
18 - Fire District 5	29.68	27.48 ↓
19 - Fire District 6	20.12	18.63 ↓
20 - Fire District 7	20.06	18.58 ↓
21 - Fire District 8	34.18	31.65 ↓
22 - Fire District 9	35.00	35.00 ↑
24 - Fire District 11	43.00	43.00 *
25 - Fire District 12	25.00	25.00 ↑
41 - Fire District 13	28.71	27.74 ↓
44 - Lighting District 6	2.09	1.94 ↓
47 - Northshore Harbor Center	.25	Expired ↓
29 - Recreation District 1	6.75	6.75**
30 - Recreation District 2	0.00	4.00
43 - Recreation District 4	10.00	9.26 ↓
110 - Recreation District 6	10.75	10.31 ↓
45 - Recreation District 11	10.00	9.26 ↓
46 - Recreation District 12	10.00	9.26 ↓
48 - Recreation District 14	9.21	8.86 ↓
63 - Slidell Memorial	6.75	6.75***
26 - Water District 2	4.03	4.02 ↓

* No adjusted millage rate/no roll back

** New millage (renewed and consolidated)

*** Bonds exempt from reassessment

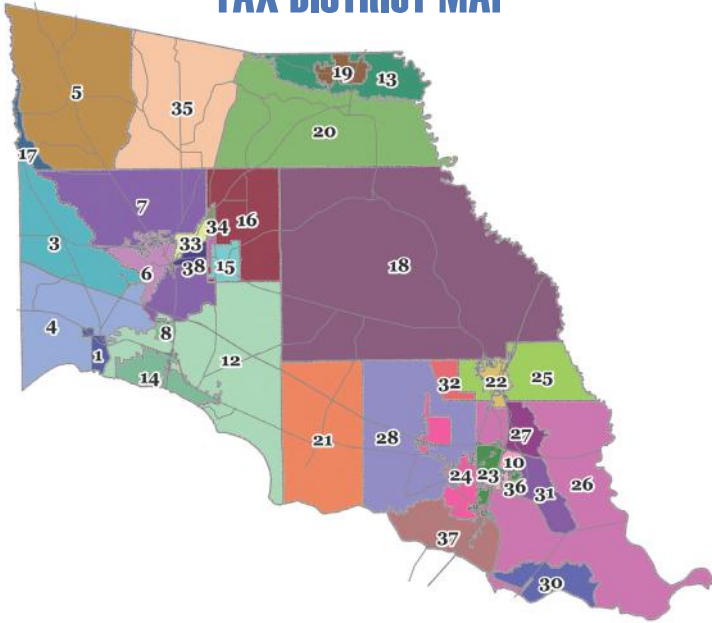
ST. TAMMANY PARISH
ASSESSOR'S OFFICE

2023-2024 Parishwide Millage Rates and Parcel Fees



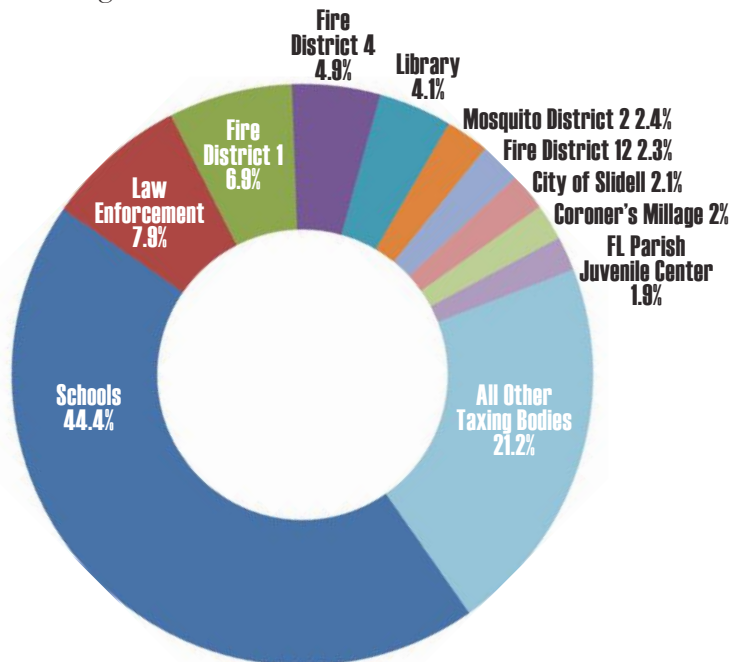
www.STPAO.org

TAX DISTRICT MAP



2024 PERCENTAGE OF ALL REVENUE

Except for Alimony, which goes into the general fund for almost any use, all other funds are dedicated to millages strictly allocated to specific agencies or government functions. In 2024, St. Tammany Parish received a total tax revenue of **\$407,479,043**. Percentages of the revenue distribution for the top taxing bodies are shown below.



2024 MILLAGE RATES BY TAX DISTRICT

TAX DISTRICT	WARD	PARISH
1	1 - Madisonville	118.13*
3	1 - Rural Fire	128.23
4	1 - Rural - Includes TCH & FLWS	119.58
5	2 - RF - Rural Fire, Folsom Area	128.37
6	3 - Covington	90.18*
7	3 - Rural (excludes codes 45, 109 & 115)	116.63
8	4 - RC - Country Club and Riverwood	124.38
10	8 - LR - Levee Road District	130.79
12	4 - Rural Mandeville & Lewisburg (excludes code 44)	124.38
13	5 - RN - Rural North - Sun Area	126.63
14	4 - Mandeville	122.93*
15	10 - Abita Springs	131.09*
16	10 - Rural	132.54
17	2 - RM - Rural Mosquito District	128.37
18	6 - Rural - Includes Hillcrest	116.96
19	5 - Sun	126.63
20	5 - Rural - Bush	126.63
21	7 - Rural - Lacombe - Includes Recreation Dist. 4	142.59
22	8 - PR - Pearl River	139.93*
23	8 - S - Slidell	129.34*
24	9 - S - Slidell	129.34*
25	8 - NF - Rural Fire	141.38
26	8 - RO - Rural Outside Levee	130.79
27	8 - RL - Rural Levee	130.79
28	9 - Rural	130.79
30	8 - ROLF - Outside Levee & Road & Fire	98.38
31	8 - SR - Sub Road	130.79
32	9 - NF - Rural Fire	141.38
33	3 - RW - Rural Water District	120.65
34	10 - RW - Rural Water District	136.56
35	2 - Rural - Lee Road Area	120.57
36	8 - LD - Lighting District	130.79
37	9 - RL - Rural Lighting/Eden Isles	130.79
38	3 - WS - Water and Sewer District	120.65
39	10 - WS - Water and Sewer District	136.56

*Municipal millages included.

Recreation Districts 1, 4 & 11 include areas beyond their district.

COVINGTON OFFICE:
985.809.8180

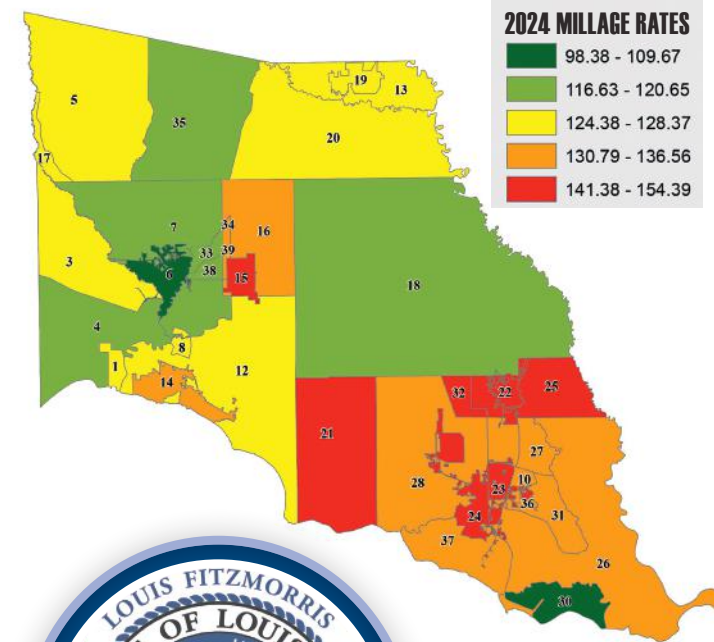


SLIDELL OFFICE:
985.646.1990

EMAIL: Assessor@STPAO.org Se habla español.

www.STPAO.org

PARISHWIDE MILLAGES BY DISTRICT WITH MUNICIPAL MILLAGES ADDED



**"OUR MISSION
IS TO SERVE THE
CITIZENS OF ST.
TAMMANY PARISH
WITH FAIRNESS,
EFFICIENCY AND
RESPONSIVENESS."**



ST. TAMMANY PARISH ASSESSOR
Louis Fitzmorris, CLA

We are here to serve you.