



PARISH AND MUNICIPALITY MILLAGE RATES & PARCEL FEES

These charts show changes in municipal and parish millages from 2024 to 2025, along with parcel fees. All are either constitutional or were approved by a vote of the people. Red indicates the taxing body did not roll back its millage, resulting in a tax increase. Green indicates the taxing body **rolled back its millage, reducing taxes.**

MUNICIPALITY MILLAGE RATES

CITIES & TOWN MILLAGES	2024 TOTAL MILLAGES	2025 TOTAL MILLAGES
City of Covington	19.49	19.49
City of Mandeville	8.21	8.21
City of Slidell	25.05	20.48 ↓
Town of Abita Springs	14.49	14.49
Town of Madisonville	8.30	8.30
Town of Pearl River	5.35	5.35

Municipal millage rates are not subject to Homestead Exemption.

PARCEL FEES

MISC FEES INCLUDING PARCEL FEES	2024	2025
Timberland Fire Protection	\$.08	\$.08
Drainage District 5 Phase 1 per Acre	\$ 300.00	\$ 300.00
Drainage District II Phase per Acre	\$ 295.50	\$ 295.50
Drainage District 4	\$ 253.00	\$ 253.00
Lighting District 11	\$ 25.00	\$ 25.00
Lighting District 14 Parcel Fee Ashton Oaks	\$ 150.00	\$ 150.00
Lighting District 9	\$ 32.00	\$ 34.00 ↑
Fire District 1 Parcel Fee	\$ 39.00	\$ 39.00
Sub-Drainage Dist. 2 Parcel Fee Meadowbrook	\$ 250.00	\$ 490.00 ↑
LTC Assessment Fee Others	\$.30	\$.30
LTC Assessment Fee Public Service	\$.40	\$.40
Road Lighting Dist. 10	\$ 50.00	\$ 80.00 ↑
Sub-Drainage Dist. 3 of Gravity Drainage Dist. 5	\$ 200.00	\$ 200.00
Lakeshore Village Master Community Dev. Dist.	*	*
Tamanend CDD	*	*

*Parcel Fee determined by District, ranging from \$215.03 to \$1,653.73.

MILLAGE RATES

A complete millage history may be found on our website.



PARISH WIDE MILLAGES	2024	2025
Law Enforcement	10.31	10.31
Public School	58.34	58.24 ↓
Florida Parish Juvenile Center	2.49	2.90 ↑
Drainage Maintenance	1.56	1.56
Library	5.35	4.35 ↓
Assessor	2.31	2.00 ↓
Mosquito District 2	3.10	2.27 ↓
Animal Shelter	.93	1.00 ↑
Council on Aging	1.69	1.69
Coroner	2.45	0 ↓

2024-2025 TAX DISTRICT MILLAGES		
13 - Alimony 1 Rural	2.89	2.89
14 - Alimony 2 City	1.44	1.44
15 - Fire District 1	32.41	32.41
42 - Fire District 2	19.09	20.62 ↑
16 - Fire District 3	34.95	34.95
17 - Fire District 4	26.00	26.00
18 - Fire District 5	27.48	27.48
19 - Fire District 6	18.63	18.63
20 - Fire District 7	18.58	18.58
21 - Fire District 8	31.65	31.65
22 - Fire District 9	35.00	35.00
24 - Fire District 11	43.00	41.00 ↓
25 - Fire District 12	25.00	25.00
41 - Fire District 13	27.74	27.74
44 - Lighting District 6	1.94	1.94
29 - Recreation District 1	6.75	6.75
30 - Recreation District 2	4.00	4.00
43 - Recreation District 4	9.26	9.26
110 - Recreation District 6	10.31	10.31
45 - Recreation District 11	9.26	9.26
46 - Recreation District 12	9.26	9.26
48 - Recreation District 14	8.86	8.86
63 - Slidell Memorial	6.75	5.99 ↓
26 - Water District 2	4.02	2.91 ↓

COVINGTON OFFICE:
985.809.8180



SLIDELL OFFICE:
985.646.1990

EMAIL: Assessor@STPAO.org Se habla español.

www.STPAO.org

Printed January 2026

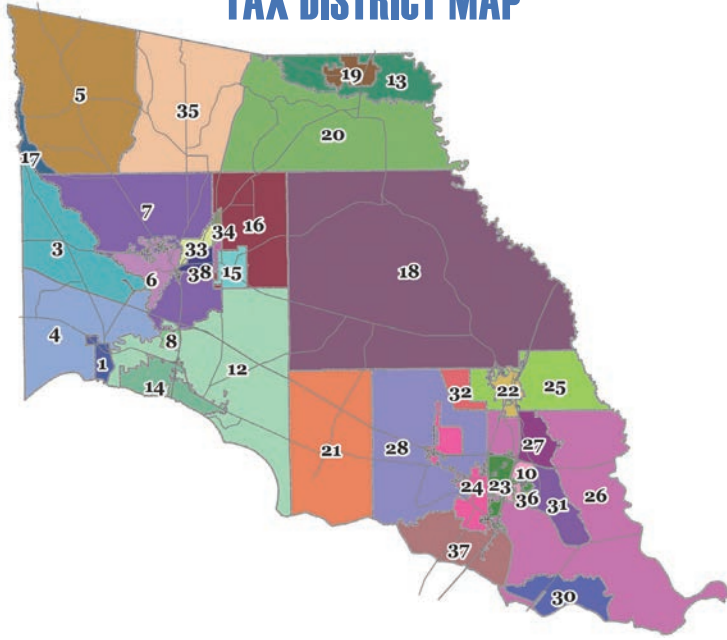


ST. TAMMANY PARISH
ASSESSOR'S OFFICE

2024-2025 Parishwide Millage Rates and Parcel Fees

www.STPAO.org

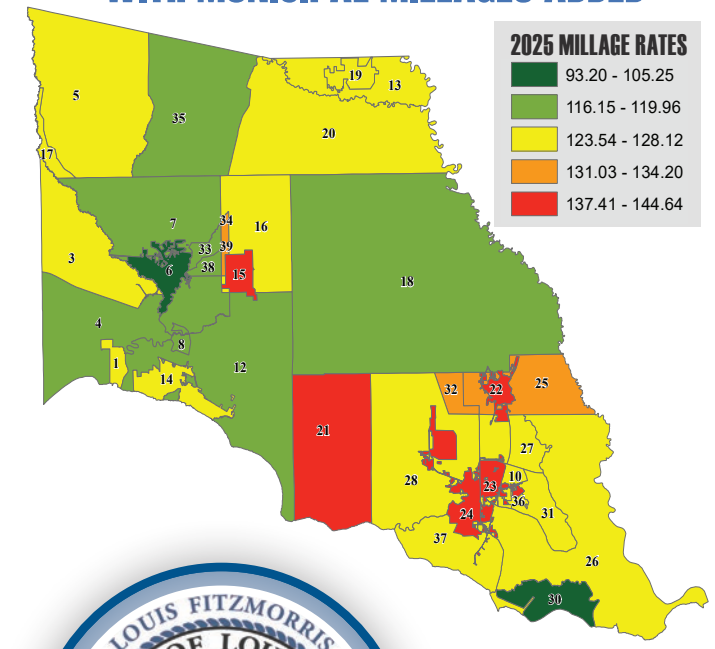
TAX DISTRICT MAP



2025 MILLAGE RATES BY TAX DISTRICT

TAX DISTRICT	WARD	PARISH
1	1 - Madisonville	123.54*
3	1 - Rural Fire	123.81
4	1 - Rural - Includes TCH & FLWS	116.69
5	2 - RF - Rural Fire, Folsom Area	123.95
6	3 - Covington	105.25*
7	3 - Rural (excludes codes 45, 109 & 115)	112.21
8	4 - RC - Country Club and Riverwood	119.96
10	8 - LR - Levee Road District	125.61
12	4 - Rural Mandeville & Lewisburg (excludes code 44)	119.96
13	5 - RN - Rural North - Sun Area	126.21
14	4 - Mandeville	126.72*
15	10 - Abita Springs	141.16*
16	10 - Rural	128.12
17	2 - RM - Rural Mosquito District	123.95
18	6 - Rural - Includes Hillcrest	111.78
19	5 - Sun	126.21
20	5 - Rural - Bush	126.21
21	7 - Rural - Lacombe - Includes Recreation Dist. 4	137.41
22	8 - PR - Pearl River	138.10*
23	8 - S - Slidell	144.64*
24	9 - S - Slidell	144.64*
25	8 - NF - Rural Fire	134.20
26	8 - RO - Rural Outside Levee	125.61
27	8 - RL - Rural Levee	125.61
28	9 - Rural	125.61
30	8 - ROLF - Outside Levee & Road & Fire	93.20
31	8 - SR - Sub Road	125.61
32	9 - NF - Rural Fire	134.20
33	3 - RW - Rural Water District	115.12
34	10 - RW - Rural Water District	131.03
35	2 - Rural - Lee Road Area	116.15
36	8 - LD - Lighting District	125.61
37	9 - RL - Rural Lighting/Eden Isles	125.61
38	3 - WS - Water and Sewer District	115.12
39	10 - WS - Water and Sewer District	131.03

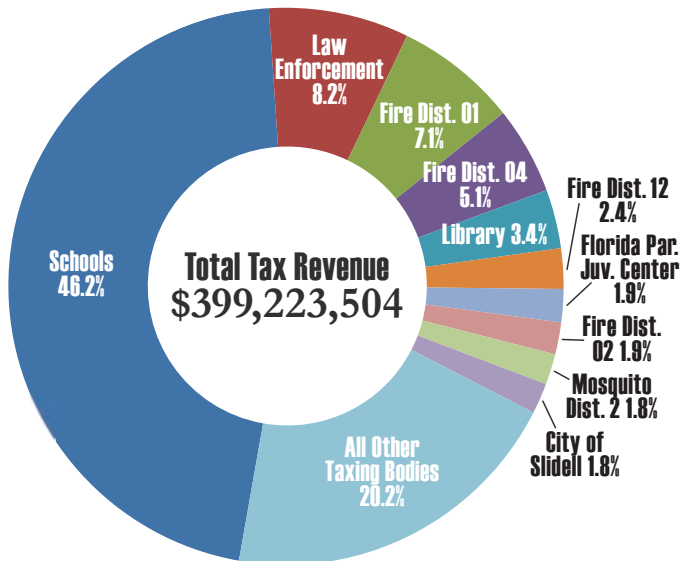
PARISHWIDE MILLAGES BY DISTRICT WITH MUNICIPAL MILLAGES ADDED



2025 PERCENTAGE OF ALL REVENUE

Except for Alimony, which goes into the general fund for almost any use, all other funds are dedicated to millages strictly allocated to specific agencies or government functions. In 2025, St. Tammany Parish received a total tax revenue of **\$399,223,504**. Percentages of the revenue distribution for the top taxing bodies are shown below.

TOP TAXING BODIES 2025



“OUR MISSION IS TO SERVE THE CITIZENS OF ST. TAMMANY PARISH WITH FAIRNESS, EFFICIENCY AND RESPONSIVENESS.”

**ST. TAMMANY PARISH ASSESSOR
Louis Fitzmorris, CLA**

We are here to serve you.

*Municipal millages included.
Recreation Districts 1, 4 & 11 include areas beyond their district.